


- (A) S 1°00'00" E 50.00'
- (B) S 89°58' W 25.50'

SURVEY PLAT & LEGAL DESCRIPTION
APPROVED PER R.C. 315.251

PAK 10/22/04
OFFICE OF THE *Revised*
GEAUGA COUNTY ENGINEER

- 5/8" x 30" rebar set capped "J W Daniel"
- Iron pin found
- 1" iron pin found in monument box



D.R. and B.S. Glick
559 - 107

Map of Survey
for
A.J. and L.D. Miller

Section 3
Troy Township
Geauga County, Ohio

Bearings are to an assumed meridian
and are used to denote angles only.

J. W. Daniel & Associates, Inc.
101 North Center Street
Newton Falls, Ohio 44444

May, 2001 Job No. 2001-54

The portion of this map shown
as Parcel 1, Parcel 2 and
Parcel 3 was surveyed in
accordance with the provisions of
chapter 4733-37 of the Ohio
Administrative Code.

I hereby certify that I have surveyed
the 3 parcels shown hereon and
that the same is true and correct to
the best of my ability.

Jerry W. Daniel 10-18-04
Jerry W. Daniel P.S. No. 6222

TRO-00115
TRO 00115

Glick-Miller
Picked up 10/22/04
32-072362
10/22/04
101.1745 Pg. 2787

J. W. DANIEL & ASSOCIATES, INC.

SURVEYING & MAPPING

101 NORTH CENTER STREET
NEWTON FALLS, OH 44444
(330) 872-1544

Description of Land
for
M.D. and L. Glick

Parcel 1

Situated in the Township of Troy, County of Geauga, and State of Ohio, and known as being part of Section 3 in said township, and further bounded and described as follows:

Beginning at a point on the centerline of Nash Road at the northeast corner of land conveyed to A.J. and L.D. Miller by deed recorded in Volume 1138, page 1136 of Geauga County Record of Deeds, said point being North 89°58'00" East, a distance of 1494.32 feet from a 1" iron pin found in a monument box at the centerline intersection of said Nash Road and Mumford Road;

thence North 89°58'00" East, along said centerline of Nash Road, a distance of 250.00 feet to a point at a northwest corner of land conveyed to D.R. and B. S. Glick by deed recorded in Volume 559, Page 107 of Geauga County Record of Deeds;

thence South 1°00'00" East, along a west line of said Glick's land, and passing over an iron pin set at 30.00 feet, a distance of 50.00 feet to an iron pin set at an interior corner thereof;

thence South 89°58'00" West, along a north line of said Glick's land, a distance of 25.50 feet to an iron pin set at an exterior corner thereof;

thence South 1°00'00" East, along a west line of said Glick's land, a distance of 761.54 feet to an iron pin set at an interior corner thereof;

thence South 89°06'00" West, a distance of 235.85 feet to an iron pin set;


thence North 0°12'00" West, and passing over a 5/8" iron pin found at 118.04 feet, and along the east line of said Miller's land, and passing over a 5/8" iron pin found at 785.00 feet, a distance of 815.00 feet to a point and the true place of beginning and containing therein 4.3264 acres of land as surveyed in August, 2004 by Jerry W. Daniel, Registered Surveyor No. 6222.

Deed of record: 1397 - 1174 to M.D. and L. Glick.
Bearings are to an assumed meridian and are used to denote angles only.
Iron pins set are 5/8" x 30" rebar capped "J W Daniel".

SURVEY PLAT & LEGAL DESCRIPTION
APPROVED PER R.C. 315.251

PAK 10/25/04
OFFICE OF THE *Revised*
GEAUGA COUNTY ENGINEER

Jerry W. Daniel
10-05-'04



J. W. DANIEL & ASSOCIATES, INC.

SURVEYING & MAPPING

101 NORTH CENTER STREET
NEWTON FALLS, OH 44444
(330) 872-1544

Description of Land
for
M.D. and L. Glick
and
A.J. and L.D. Miller

Parcel 3

Situated in the Township of Troy, County of Geauga, and State of Ohio, and known as being part of Section 3 in said township, and further bounded and described as follows:

Beginning at a point on the centerline of Nash Road at the northwest corner of land conveyed to A.J. and L.D. Miller by deed recorded in Volume 1138, page 1136 of Geauga County Record of Deeds, said point being North 89°58'00" East, a distance of 1244.32 feet from a 1" iron pin found in a monument box at the centerline intersection of said Nash Road and Mumford Road;

thence South 0°12'00" East, along the west line of said Miller's land, a distance of 696.96 feet to a 5/8" iron pin found at the southwest corner thereof and the TRUE PLACE OF BEGINNING for the parcel herein described:

thence North 89°58'00" East, along the south line of said Miller's land, a distance of 250.00 feet to a 5/8" iron pin found at the southeast corner thereof;

thence South 0°12'00" East, a distance of 118.04 feet to an iron pin set on a north line of land conveyed to D.R. and B.S. Glick by deed recorded in Volume 559, Page 107 of Geauga County Record of Deeds;

thence South 89°06'00" West, along said north line of Glick's land, a distance of 250.02 feet to an iron pin set on the east line of land conveyed to G.J. and M.J. Liebenauer by deed recorded in Volume 788, Page 1272 of Geauga County Record of Deeds;

thence North 0°12'00" West, along said east line of Liebenauer's land, a distance of 121.82 feet to a point and the true place of beginning and containing therein 0.6883 acres of land as surveyed in August, 2004 by Jerry W. Daniel, Registered Surveyor No. 6222.


Deed of record: 1397 - 1174 to M.D. and L. Glick.
Bearings are to an assumed meridian and are used to denote angles only
Iron pins set are 5/8" x 30" rebar capped "J W Daniel".

SURVEY PLAT & LEGAL DESCRIPTION
APPROVED PER R.C. 315.251

P.A.K. 10/22/04

OFFICE OF THE *Revised*
GEAUGA COUNTY ENGINEER

Jerry W. Daniel
10-18-04



J. W. DANIEL & ASSOCIATES, INC.

SURVEYING & MAPPING

101 NORTH CENTER STREET
NEWTON FALLS, OH 44444
(330) 872-1544

Description of Land
for
A.J. and L.D. Miller

Parcel 2 and 3 Combined

Situated in the Township of Troy, County of Geauga, and State of Ohio, and known as being part of Section 3 in said township, and further bounded and described as follows:

Beginning at a point on the centerline of Nash Road at the northwest corner of land conveyed to G.J. and M.J. Liebenauer by deed recorded in Volume 509, Page 386 of Geauga County Record of Deeds, said point being North 89°58'00" East, a distance of 1244.32 feet from a 1" iron pin found in a monument box at the centerline intersection of said Nash Road and Mumford Road;

thence North 89°58'00" East, along said centerline of Nash Road, a distance of 250.00 feet to a point;

thence South 0°12'00" East, and passing over a 5/8" iron pin found at 30.00 feet and a 5/8" iron pin found at 696.96 feet, a distance of 815.00 feet to an iron pin set on a north line of land conveyed to D.R. and B.S. Glick by deed recorded in Volume 559, Page 107 of Geauga County Record of Deeds;

thence South 89°06'00" West, along said north line of Glick's land, a distance of 250.02 feet to an iron pin set on the east line of another parcel of land conveyed to G.J. and M.J. Liebenauer by deed recorded in Volume 788, Page 1272 of Geauga County Record of Deeds;

thence North 0°12'00" West, along the east line of said Liebenauer's land, and along the east line of the first parcel of said Liebenauer's land, and passing over a 5/8" iron pin found at 121.82 feet and an iron pin set at 788.78 feet, a distance of 818.78 feet to a point and the true place of beginning and containing therein 4.6883 acres of land (of which 4.0000 acres are from PP # 32-074275 and 0.6883 acres are from PP # 32-072362) as surveyed in August, 2004 by Jerry W. Daniel, Registered Surveyor No. 6222.

Deeds of record: 1138-1136 to A.J. and L.D Miller and 1397-1174 to M.D. and L. Glick.

Bearings are to an assumed meridian and are used to denote angles only
Iron pins set are 5/8" x 30" rebar capped "J W Daniel".

SURVEY PLAT & LEGAL DESCRIPTION
APPROVED PER R.C. 315.251

PAK 10/25/04

OFFICE OF THE *Revised*
GEAUGA COUNTY ENGINEER

Jerry W. Daniel
10-18-'04

